




# MUSWELLBROOK HERITAGE STUDY Inventory 1996

## OLD KAYUGA CEMETERY - KAYUGA

<p><b>PRESENT NAME</b> <i>Old Kayuga Cemetery</i></p> <p><b>PREVIOUS/OTHER NAMES</b></p>	<p><b>REFERENCE No</b> <i>KAYU/R001</i></p> <p><b>PREVIOUS REFERENCE No</b></p> <p><b>DATE INSPECTED</b> <i>15th February 1996</i></p>
<p><b>LOCATION</b></p> <p><b>STREET No</b> <i>30</i> <b>STREET NAME</b> <i>Stair Street</i></p> <p><b>TOWN/SUBURB</b> <i>Kayuga</i> <b>POSTCODE</b> <i>2333</i></p> <p><b>LOCALITY</b> <i>Kayuga</i></p> <p><b>LOCAL GOVERNMENT AREA</b> <i>MUSWELLBROOK</i></p>	<p><b>SITE SKETCH PLAN</b></p> 
<p><b>PRESENT OWNER</b></p> <p><b>NAME</b> <i>Shell Co. Of Australia and Bellambe Coal Co.</i></p> <p><b>OWNERS ADDRESS</b> <i>c/- Dartbrook Coal</i></p> <p><b>STREET No</b> <i>PO Box 517</i></p> <p><b>TOWN/SUBURB</b> <i>Muswellbrook</i> <b>POSTCODE</b> <i>2333</i></p>	<p><b>TYPE</b> <i>Private</i></p> <p><b>PROPERTY DETAILS:</b></p> <p><b>a REAL PROPERTY DESCRIPTION</b> <i>Lot1 DP8335733 Sec21 Lots3/9 DP758554 Crown Land Parish of Ellis County of Brisbane</i></p> <p><b>b SITE AREA</b> <i>32.850 hectares</i></p> <p><b>c EXISTING ZONING</b> <i>7(L1) - Environment Protection - Alluvial Areas</i></p>
<p><b>CATEGORY</b> <i>Area</i></p> <p><b>SUB CATEGORY</b> <i>Cemetery</i></p> <p><b>DATE OF CONSTRUCTION</b> <i>Opened 1828</i></p> <p><b>ARCHITECT/DESIGNER</b> <i>Various</i></p> <p><b>BUILDER</b> <i>Various</i></p>	<p><b>MAP REFERENCE</b> <i>'56' 299040E, 635560N AMG Aberdeen 9033-1-S Pt 940116</i></p> 
<p><b>PHOTOGRAPH</b></p>	

<b>HERITAGE LISTING</b> <input type="checkbox"/> REGISTER OF THE NATIONAL ESTATE (AHC) - REGISTERED <input type="checkbox"/> REGISTER OF THE NATIONAL ESTATE OF AUST. (AHC) - INTERIM <input type="checkbox"/> REGISTER OF NATIONAL TRUST (NSW) <input type="checkbox"/> REGISTER OF SIGNIFICANT TWENTIETH CENT. ARCHITECTURE (RAIA) <input type="checkbox"/> DEPARTMENT OF PUBLIC WORKS HERITAGE AND CONS. REGISTER <input type="checkbox"/> COMMONWEALTH HISTORIC SHIPWRECKS ACT (DECLARED SITE) <input type="checkbox"/> HERITAGE COUNCIL REGISTER - PERMANENT CONS. ORDER <input type="checkbox"/> HERITAGE COUNCIL REGISTER - INTERIM CONS. ORDER <input type="checkbox"/> HERITAGE COUNCIL REGISTER - SECTION 130 ORDER <input type="checkbox"/> HERITAGE COUNCIL REGISTER - NOMINATION <input type="checkbox"/> NSW GOVT DEPT HERITAGE REGISTER (S170 HERITAGE ACT) <input type="checkbox"/> NP&WS HISTORIC SITES REGISTER <input type="checkbox"/> NP&WS ABORIGINAL SITES REGISTER (CONTACT SITES) <input type="checkbox"/> INSTITUTION OF ENGINEERS (NSW) HERITAGE REGISTER <input type="checkbox"/> EXISTING HERITAGE STUDY (WRITE NAME BELOW) <input checked="" type="checkbox"/> REGIONAL ENVIRONMENTAL PLAN HERITAGE SCHEDULE <input type="checkbox"/> LOCAL ENVIRONMENTAL PLAN HERITAGE SCHEDULE <input type="checkbox"/> OTHER	<b>HISTORICAL PERIOD</b> <table style="width: 100%; border-collapse: collapse;"> <thead> <tr> <th style="text-align: left;">PERIOD</th> <th style="text-align: center;">BUILT</th> <th style="text-align: center;">USED</th> </tr> </thead> <tbody> <tr><td>PRE 1800</td><td style="text-align: center;"><input type="checkbox"/></td><td style="text-align: center;"><input type="checkbox"/></td></tr> <tr><td>1800 - 1825</td><td style="text-align: center;"><input type="checkbox"/></td><td style="text-align: center;"><input type="checkbox"/></td></tr> <tr><td>1826 - 1850</td><td style="text-align: center;"><input checked="" type="checkbox"/></td><td style="text-align: center;"><input checked="" type="checkbox"/></td></tr> <tr><td>1851 - 1875</td><td style="text-align: center;"><input type="checkbox"/></td><td style="text-align: center;"><input checked="" type="checkbox"/></td></tr> <tr><td>1876 - 1900</td><td style="text-align: center;"><input type="checkbox"/></td><td style="text-align: center;"><input checked="" type="checkbox"/></td></tr> <tr><td>1901 - 1925</td><td style="text-align: center;"><input type="checkbox"/></td><td style="text-align: center;"><input checked="" type="checkbox"/></td></tr> <tr><td>1926 - 1950</td><td style="text-align: center;"><input type="checkbox"/></td><td style="text-align: center;"><input checked="" type="checkbox"/></td></tr> <tr><td>1951 - 1975</td><td style="text-align: center;"><input type="checkbox"/></td><td style="text-align: center;"><input type="checkbox"/></td></tr> <tr><td>POST 1976</td><td style="text-align: center;"><input type="checkbox"/></td><td style="text-align: center;"><input type="checkbox"/></td></tr> </tbody> </table> <b>HISTORICAL THEMES</b> <table style="width: 100%; border-collapse: collapse;"> <thead> <tr> <th style="text-align: left;">S.H.I.P. THEMES</th> <th style="text-align: left;">LOCAL THEMES</th> </tr> </thead> <tbody> <tr> <td>Death</td> <td>Pioneer burial sites in the Muswellbrook area</td> </tr> </tbody> </table>	PERIOD	BUILT	USED	PRE 1800	<input type="checkbox"/>	<input type="checkbox"/>	1800 - 1825	<input type="checkbox"/>	<input type="checkbox"/>	1826 - 1850	<input checked="" type="checkbox"/>	<input checked="" type="checkbox"/>	1851 - 1875	<input type="checkbox"/>	<input checked="" type="checkbox"/>	1876 - 1900	<input type="checkbox"/>	<input checked="" type="checkbox"/>	1901 - 1925	<input type="checkbox"/>	<input checked="" type="checkbox"/>	1926 - 1950	<input type="checkbox"/>	<input checked="" type="checkbox"/>	1951 - 1975	<input type="checkbox"/>	<input type="checkbox"/>	POST 1976	<input type="checkbox"/>	<input type="checkbox"/>	S.H.I.P. THEMES	LOCAL THEMES	Death	Pioneer burial sites in the Muswellbrook area
PERIOD	BUILT	USED																																	
PRE 1800	<input type="checkbox"/>	<input type="checkbox"/>																																	
1800 - 1825	<input type="checkbox"/>	<input type="checkbox"/>																																	
1826 - 1850	<input checked="" type="checkbox"/>	<input checked="" type="checkbox"/>																																	
1851 - 1875	<input type="checkbox"/>	<input checked="" type="checkbox"/>																																	
1876 - 1900	<input type="checkbox"/>	<input checked="" type="checkbox"/>																																	
1901 - 1925	<input type="checkbox"/>	<input checked="" type="checkbox"/>																																	
1926 - 1950	<input type="checkbox"/>	<input checked="" type="checkbox"/>																																	
1951 - 1975	<input type="checkbox"/>	<input type="checkbox"/>																																	
POST 1976	<input type="checkbox"/>	<input type="checkbox"/>																																	
S.H.I.P. THEMES	LOCAL THEMES																																		
Death	Pioneer burial sites in the Muswellbrook area																																		
<b>HISTORICAL NOTES</b> <p><i>This is the oldest cemetery in the Upper Hunter Valley, being set aside in 1828. Serving the village of Kayuga on the estate of Donald MacIntyre, it had 22 grave stones when it was protected by a Section 130 Order under the Heritage Act. It was established on the Kayuga Village reserve at the junction of Dart Brook and the Hunter River. Recently researched by local historian, R. Tickle.</i></p>																																			
<b>PHYSICAL CHARACTERISTICS / DESIGN SPECIFICATIONS</b> <table style="width: 100%; border-collapse: collapse;"> <tr> <td style="width: 50%; vertical-align: top;"> <b>a ARCH. STYLE</b> N/A   <b>b OTHER DETAILS OF PHYSICAL APPEARANCE</b>   <b>c MODIFICATIONS</b> <i>Erection of two galvanised iron cow sheds nearby</i>   <b>d CURRENT CONDITIONS</b> <table style="width: 100%; border-collapse: collapse;"> <tr> <td><input type="checkbox"/> INTACT</td> <td><input checked="" type="checkbox"/> REPAIRS REQUIRED</td> </tr> <tr> <td><input type="checkbox"/> ALTERED - UNSYMPATHETIC</td> <td><input type="checkbox"/> ALTERED - SYMPATHETIC</td> </tr> </table> </td> <td style="width: 50%; vertical-align: top;"> <b>MATERIALS:</b> Exterior Interior           </td> </tr> </table> <p><input checked="" type="checkbox"/> <b>ADDITIONAL COMMENTS:</b> <i>Many of the headstones show advanced deterioration through almost total neglect.</i></p>		<b>a ARCH. STYLE</b> N/A  <b>b OTHER DETAILS OF PHYSICAL APPEARANCE</b>  <b>c MODIFICATIONS</b> <i>Erection of two galvanised iron cow sheds nearby</i>  <b>d CURRENT CONDITIONS</b> <table style="width: 100%; border-collapse: collapse;"> <tr> <td><input type="checkbox"/> INTACT</td> <td><input checked="" type="checkbox"/> REPAIRS REQUIRED</td> </tr> <tr> <td><input type="checkbox"/> ALTERED - UNSYMPATHETIC</td> <td><input type="checkbox"/> ALTERED - SYMPATHETIC</td> </tr> </table>	<input type="checkbox"/> INTACT	<input checked="" type="checkbox"/> REPAIRS REQUIRED	<input type="checkbox"/> ALTERED - UNSYMPATHETIC	<input type="checkbox"/> ALTERED - SYMPATHETIC	<b>MATERIALS:</b> Exterior Interior																												
<b>a ARCH. STYLE</b> N/A  <b>b OTHER DETAILS OF PHYSICAL APPEARANCE</b>  <b>c MODIFICATIONS</b> <i>Erection of two galvanised iron cow sheds nearby</i>  <b>d CURRENT CONDITIONS</b> <table style="width: 100%; border-collapse: collapse;"> <tr> <td><input type="checkbox"/> INTACT</td> <td><input checked="" type="checkbox"/> REPAIRS REQUIRED</td> </tr> <tr> <td><input type="checkbox"/> ALTERED - UNSYMPATHETIC</td> <td><input type="checkbox"/> ALTERED - SYMPATHETIC</td> </tr> </table>	<input type="checkbox"/> INTACT	<input checked="" type="checkbox"/> REPAIRS REQUIRED	<input type="checkbox"/> ALTERED - UNSYMPATHETIC	<input type="checkbox"/> ALTERED - SYMPATHETIC	<b>MATERIALS:</b> Exterior Interior																														
<input type="checkbox"/> INTACT	<input checked="" type="checkbox"/> REPAIRS REQUIRED																																		
<input type="checkbox"/> ALTERED - UNSYMPATHETIC	<input type="checkbox"/> ALTERED - SYMPATHETIC																																		
<b>INFORMATION SOURCES</b> <table style="width: 100%; border-collapse: collapse;"> <tr> <td style="width: 30%;"><b>WRITTEN</b></td> <td></td> </tr> <tr> <td><b>ORAL</b></td> <td><i>R. Tickle, Historian, Muswellbrook</i></td> </tr> <tr> <td><b>GRAPHIC</b></td> <td></td> </tr> </table>		<b>WRITTEN</b>		<b>ORAL</b>	<i>R. Tickle, Historian, Muswellbrook</i>	<b>GRAPHIC</b>																													
<b>WRITTEN</b>																																			
<b>ORAL</b>	<i>R. Tickle, Historian, Muswellbrook</i>																																		
<b>GRAPHIC</b>																																			
<b>EVALUATION CRITERIA</b> (S) = STATE (R) = REGIONAL (L) = LOCAL <table style="width: 100%; border-collapse: collapse;"> <tr> <td style="width: 20%;">HISTORIC</td> <td style="width: 20%;">RARE <input checked="" type="checkbox"/> (S)</td> <td style="width: 20%;">REPRESENTATIVE <input type="checkbox"/></td> </tr> <tr> <td>AESTHETIC</td> <td>RARE <input type="checkbox"/></td> <td>REPRESENTATIVE <input type="checkbox"/></td> </tr> <tr> <td>SOCIAL</td> <td>RARE <input checked="" type="checkbox"/> (R)</td> <td>REPRESENTATIVE <input type="checkbox"/></td> </tr> <tr> <td>SCIENTIFIC</td> <td>RARE <input checked="" type="checkbox"/> (R)</td> <td>REPRESENTATIVE <input type="checkbox"/></td> </tr> </table>		HISTORIC	RARE <input checked="" type="checkbox"/> (S)	REPRESENTATIVE <input type="checkbox"/>	AESTHETIC	RARE <input type="checkbox"/>	REPRESENTATIVE <input type="checkbox"/>	SOCIAL	RARE <input checked="" type="checkbox"/> (R)	REPRESENTATIVE <input type="checkbox"/>	SCIENTIFIC	RARE <input checked="" type="checkbox"/> (R)	REPRESENTATIVE <input type="checkbox"/>																						
HISTORIC	RARE <input checked="" type="checkbox"/> (S)	REPRESENTATIVE <input type="checkbox"/>																																	
AESTHETIC	RARE <input type="checkbox"/>	REPRESENTATIVE <input type="checkbox"/>																																	
SOCIAL	RARE <input checked="" type="checkbox"/> (R)	REPRESENTATIVE <input type="checkbox"/>																																	
SCIENTIFIC	RARE <input checked="" type="checkbox"/> (R)	REPRESENTATIVE <input type="checkbox"/>																																	
<b>STATEMENT OF SIGNIFICANCE</b> <p><i>Historically significant regionally and to the state, as the oldest cemetery in the Hunter Valley, the Old Kayuga Cemetery has a similar social significance for providing the resting place for members of the area's pioneering families, many of whose descendants live in the region. Scientifically the cemetery is of significance to the region and state for its potential to reveal information which could contribute to an understanding of the early members of the Upper Hunter community, their burial habits and the significance of cemeteries in the lives of pioneers of remote areas of the state in the early 19th century.</i></p>																																			