




MUSWELLBROOK HERITAGE STUDY Inventory 1996

MUSWELLBROOK HIGH SCHOOL - KING STREET - MUSWELLBROOK

| | |
|---|--|
| <p>PRESENT NAME <i>Muswellbrook High School</i></p> <p>PREVIOUS/OTHER NAMES</p> | <p>REFERENCE No <i>MUSW/R046</i></p> |
| <p>LOCATION</p> <p>STREET No STREET NAME <i>King Street</i></p> <p>TOWN/SUBURB <i>Muswellbrook</i> POSTCODE <i>2333</i></p> <p>LOCALITY <i>Muswellbrook</i></p> <p>LOCAL GOVERNMENT AREA <i>MUSWELLBROOK</i></p> | <p>PREVIOUS REFERENCE No</p> <p>DATE INSPECTED <i>21st February 1996</i></p> <p>SITE SKETCH PLAN</p>  |
| <p>PRESENT OWNER TYPE <i>State Government</i></p> <p>NAME <i>Department of School Education</i></p> <p>OWNERS ADDRESS <i>c/- Hunter Regional Office PO Box 666</i></p> <p>STREET No STREET NAME</p> <p>TOWN/SUBURB <i>Newcastle</i> POSTCODE <i>2333</i></p> | <p>PROPERTY DETAILS:</p> <p>a REAL PROPERTY DESCRIPTION <i>Lot 258 DP821029 & Cnr. Lot 32</i></p> <p>b SITE AREA <i>1486m²</i></p> <p>c EXISTING ZONING <i>5(a) - Special Uses - School</i></p> |
| <p>CATEGORY <i>Building</i></p> <p>SUB CATEGORY <i>Secondary School</i></p> <p>DATE OF CONSTRUCTION <i>Foundation Stone 1934</i></p> <p>ARCHITECT/DESIGNER <i>G.A. Evan Smith</i></p> <p>BUILDER <i>Unknown</i></p> | <p>MAP REFERENCE <i>'56' 301860E, 6427700N AMG Muswellbrook 9033-II-N</i></p>  |
| <p>PHOTOGRAPH</p>  | |

