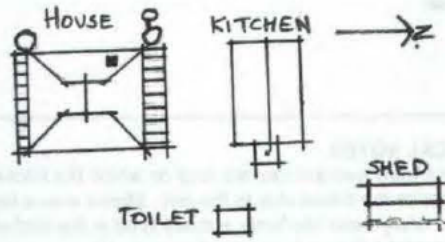
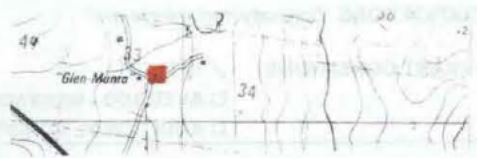



MUSWELLBROOK HERITAGE STUDY

Inventory 1996

'GLENMUNRO' SLAB KITCHEN - DENMAN

PRESENT NAME 'Glenmunro'		REFERENCE No DENM/R004
PREVIOUS/OTHER NAMES Glen Munro		PREVIOUS REFERENCE No
		DATE INSPECTED 19th April 1996
LOCATION 'Glenmunro' STREET No 4372 STREET NAME Jerrys Plains Road TOWN/SUBURB Denman POSTCODE 2328 LOCALITY Denman LOCAL GOVERNMENT AREA MUSWELLBROOK		SITE SKETCH PLAN 
PRESENT OWNER	TYPE Private	PROPERTY DETAILS:
		a REAL PROPERTY DESCRIPTION Lot 34 DP752441 Parish Althorpe
		b SITE AREA 541.1 hectares
		c EXISTING ZONING 7(L1) - Environment Protection - Alluvial Areas
CATEGORY Building		MAP REFERENCE '56' 289500E, 6411160N AMG Jerrys Plains 9033-II-S
SUB CATEGORY Farm Kitchen		
DATE OF CONSTRUCTION c.1897		
ARCHITECT/DESIGNER Unknown		
BUILDER Unknown		
PHOTOGRAPH		

HERITAGE LISTING <input type="checkbox"/> REGISTER OF THE NATIONAL ESTATE (AHC) - REGISTERED <input type="checkbox"/> REGISTER OF THE NATIONAL ESTATE OF AUST. (AHC) - INTERIM <input type="checkbox"/> REGISTER OF NATIONAL TRUST (NSW) <input type="checkbox"/> REGISTER OF SIGNIFICANT TWENTIETH CENT. ARCHITECTURE (RAIA) <input type="checkbox"/> DEPARTMENT OF PUBLIC WORKS HERITAGE AND CONS. REGISTER <input type="checkbox"/> COMMONWEALTH HISTORIC SHIPWRECKS ACT (DECLARED SITE) <input type="checkbox"/> HERITAGE COUNCIL REGISTER - PERMANENT CONS. ORDER <input type="checkbox"/> HERITAGE COUNCIL REGISTER - INTERIM CONS. ORDER <input type="checkbox"/> HERITAGE COUNCIL REGISTER - SECTION 130 ORDER <input type="checkbox"/> HERITAGE COUNCIL REGISTER - NOMINATION <input type="checkbox"/> NSW GOVT DEPT HERITAGE REGISTER (S170 HERITAGE ACT) <input type="checkbox"/> NP&WS HISTORIC SITES REGISTER <input type="checkbox"/> NP&WS ABORIGINAL SITES REGISTER (CONTACT SITES) <input type="checkbox"/> INSTITUTION OF ENGINEERS (NSW) HERITAGE REGISTER <input type="checkbox"/> EXISTING HERITAGE STUDY (WRITE NAME BELOW) <input type="checkbox"/> REGIONAL ENVIRONMENTAL PLAN HERITAGE SCHEDULE <input type="checkbox"/> LOCAL ENVIRONMENTAL PLAN HERITAGE SCHEDULE <input type="checkbox"/> OTHER	HISTORICAL PERIOD <table style="width: 100%; border-collapse: collapse;"> <tr> <th style="text-align: left;">PERIOD</th> <th style="text-align: center;">BUILT</th> <th style="text-align: center;">USED</th> </tr> <tr><td>PRE 1800</td><td style="text-align: center;"><input type="checkbox"/></td><td style="text-align: center;"><input type="checkbox"/></td></tr> <tr><td>1800 - 1825</td><td style="text-align: center;"><input type="checkbox"/></td><td style="text-align: center;"><input type="checkbox"/></td></tr> <tr><td>1826 - 1850</td><td style="text-align: center;"><input type="checkbox"/></td><td style="text-align: center;"><input type="checkbox"/></td></tr> <tr><td>1851 - 1875</td><td style="text-align: center;"><input type="checkbox"/></td><td style="text-align: center;"><input type="checkbox"/></td></tr> <tr><td>1876 - 1900</td><td style="text-align: center;"><input checked="" type="checkbox"/></td><td style="text-align: center;"><input checked="" type="checkbox"/></td></tr> <tr><td>1901 - 1925</td><td style="text-align: center;"><input type="checkbox"/></td><td style="text-align: center;"><input checked="" type="checkbox"/></td></tr> <tr><td>1926 - 1950</td><td style="text-align: center;"><input type="checkbox"/></td><td style="text-align: center;"><input checked="" type="checkbox"/></td></tr> <tr><td>1951 - 1975</td><td style="text-align: center;"><input type="checkbox"/></td><td style="text-align: center;"><input checked="" type="checkbox"/></td></tr> <tr><td>POST 1976</td><td style="text-align: center;"><input type="checkbox"/></td><td style="text-align: center;"><input type="checkbox"/></td></tr> </table> HISTORICAL THEMES <table style="width: 100%;"> <tr> <td style="width: 50%;">S.H.I.P. THEMES</td> <td style="width: 50%;">LOCAL THEMES</td> </tr> <tr> <td>Pastoralism</td> <td>Dairy Farming in the Upper Hunter</td> </tr> </table>	PERIOD	BUILT	USED	PRE 1800	<input type="checkbox"/>	<input type="checkbox"/>	1800 - 1825	<input type="checkbox"/>	<input type="checkbox"/>	1826 - 1850	<input type="checkbox"/>	<input type="checkbox"/>	1851 - 1875	<input type="checkbox"/>	<input type="checkbox"/>	1876 - 1900	<input checked="" type="checkbox"/>	<input checked="" type="checkbox"/>	1901 - 1925	<input type="checkbox"/>	<input checked="" type="checkbox"/>	1926 - 1950	<input type="checkbox"/>	<input checked="" type="checkbox"/>	1951 - 1975	<input type="checkbox"/>	<input checked="" type="checkbox"/>	POST 1976	<input type="checkbox"/>	<input type="checkbox"/>	S.H.I.P. THEMES	LOCAL THEMES	Pastoralism	Dairy Farming in the Upper Hunter
PERIOD	BUILT	USED																																	
PRE 1800	<input type="checkbox"/>	<input type="checkbox"/>																																	
1800 - 1825	<input type="checkbox"/>	<input type="checkbox"/>																																	
1826 - 1850	<input type="checkbox"/>	<input type="checkbox"/>																																	
1851 - 1875	<input type="checkbox"/>	<input type="checkbox"/>																																	
1876 - 1900	<input checked="" type="checkbox"/>	<input checked="" type="checkbox"/>																																	
1901 - 1925	<input type="checkbox"/>	<input checked="" type="checkbox"/>																																	
1926 - 1950	<input type="checkbox"/>	<input checked="" type="checkbox"/>																																	
1951 - 1975	<input type="checkbox"/>	<input checked="" type="checkbox"/>																																	
POST 1976	<input type="checkbox"/>	<input type="checkbox"/>																																	
S.H.I.P. THEMES	LOCAL THEMES																																		
Pastoralism	Dairy Farming in the Upper Hunter																																		

HISTORICAL NOTES

Alexander Munro was granted the land on which the kitchen now stands in 1896 and built the kitchen the following year. The kitchen was located outside the house due to fire risk. Munro was a large land owner in the Denman area, and his holdings can be equated to those of Blaxlands. Munro and his family actually lived in the kitchen before the homestead was constructed. H.A. Stacey purchased the property in 1900 and in 1914 Stacey moved to the second homestead when the dairy began and the kitchen was moved 200 metres for closer proximity to the new house. The original homestead was later used as the shearing shed. Bill Wolfgang, another dairy farmer bought the property in 1916 and it is still in the family today. Interestingly, the Glen Munro homestead was named after Alexander Munro's son, Glen, who was slightly disabled.

PHYSICAL CHARACTERISTICS / DESIGN SPECIFICATIONS

a ARCH. STYLE <i>Victorian Georgian</i>	MATERIALS: Exterior <i>Slab floor and timber slab walls</i> Interior <i>Lined with newspaper and hessian in the ceiling</i>
b OTHER DETAILS OF PHYSICAL APPEARANCE	
c MODIFICATIONS <i>Originally had shingle roof</i>	
d CURRENT CONDITIONS <input checked="" type="checkbox"/> INTACT <input type="checkbox"/> ALTERED - UNSYMPATHETIC <input type="checkbox"/> ADDITIONAL COMMENTS:	<input checked="" type="checkbox"/> REPAIRS REQUIRED <input type="checkbox"/> ALTERED - SYMPATHETIC

INFORMATION SOURCES

WRITTEN	
ORAL	<i>Jeff Wolfgang, 16.5.1996</i>
GRAPHIC	

EVALUATION CRITERIA	(S) = STATE (R) = REGIONAL (L) = LOCAL	
HISTORIC	RARE <input checked="" type="checkbox"/> (L)	REPRESENTATIVE <input type="checkbox"/>
AESTHETIC	RARE <input type="checkbox"/>	REPRESENTATIVE <input checked="" type="checkbox"/> (R)
SOCIAL	RARE <input checked="" type="checkbox"/> (L)	REPRESENTATIVE <input type="checkbox"/>
SCIENTIFIC	RARE <input checked="" type="checkbox"/> (L)	REPRESENTATIVE <input type="checkbox"/>

STATEMENT OF SIGNIFICANCE

Historically the building has local historic significance for its close identification with the history of the Glenmunro property and the opening up of the area by Alexander Munro to dairy farming in the late 19th century. Socially the building is of local significance to the Wolfgang family who have occupied the property for eighty years. Scientifically, since the building is substantially intact, it has local significance for its potential to reveal information which could contribute to an understanding of the lifestyle of pioneer dairy farmers in the Denman area in the late 19th century.